

UCPRPO STI P4.0 REGIONAL Highway Projects List - Page 1 of 2

version 9/22/15

SPOT ID	Mode	Project Category	TIP#	Route / Facility Name	From / Cross Street	To	Description	Specific Improvement Type	All Divisions	All MPOs/RPOs	All Counties	P3 Region Score	P3 Division Score	Cost
H129200-G	Highway	Statewide Mobility		I-95	SR 1002 (Long Branch Road)	I-40	Widen Roadway to 8 Lanes.	1 - Widen Existing Roadway	06, 04,	Mid-Carolina RPO, Upper Coastal Plain RPO,	Harnett, Johnston, ,	24.98	18.67	\$143,388,000.00
H129204	Highway	Statewide Mobility		I-95	North SR 1001	South of SR 1604	Widen Roadway to 6 Lanes.	1 - Widen Existing Roadway	04, ,	Rocky Mount Urban Area MPO, Upper Coastal Plain RPO,	Nash, Wilson, ,	13.99	9.32	\$444,862,000.00
H129205	Highway	Statewide Mobility		I-95	South of SR 1604	North of NC 481	Widen Roadway to 6 Lanes.	1 - Widen Existing Roadway	04, ,	Upper Coastal Plain RPO, Peanut Belt RPO, Rocky Mount Urban Area MPO	Nash, Halifax, ,	14.59	9.72	\$348,801,000.00
H141265	Highway	Statewide Mobility		US-64	SR 1003 (Rollesville Rd) at Knightdale Bypass	Martin County Line	Upgrade US 64 to Interstate Standards	17 - Upgrade Freeway to Interstate Standards	04, 05,	Upper Coastal Plain RPO, Rocky Mount Urban Area MPO, Capital Area MPO	Edgecombe, Nash, Wake, Franklin	23.01	18.67	\$133,958,000.00
H150667	Highway	Statewide Mobility		US 70 Bus	I-95		Improve Interchange Widening Bridge and Constructing Diamond Interchange	Interchange Improvement	04, ,	Upper Coastal Plain RPO, ,	Johnston, , ,			\$9,016,000.00
H150256	Highway	Statewide Mobility		I-95	I-95	US 701/NC 96	Construct diamond with one loop interchange allowing for future widening of I-95 relocating multiple routes as necessary to construct interchange to current standards	Interchange Improvement	04, ,	Upper Coastal Plain RPO, ,	Johnston, , ,	n/a	n/a	\$10,912,000.00
H150861	Highway	Statewide Mobility		NC 11	US 264 Byp	US 64	Upgrade roadway to Interstate Standards (Note: Only 4.38% is within UCPRPO boundary)	2- Upgrade Arterial to Freeway/Expressway	04, ,	Mid East RPO, Greenville MPO, Upper Coastal RPO	Pitt, Edgecombe	n/a	n/a	\$144,237,000.00
H090182	Highway	Regional Impact	R-2700	NC-11	US 64 Relocation North of Bethel	NC 903	Widen to Four Lanes with a Bypass of Oak City on New Location.	6 - Widen Existing Roadway and Construct Part on New Location	01, 04,	Mid-East RPO, Upper Coastal Plain RPO,	Martin, Edgecombe, ,	7.51	5.00	\$16,077,000.00
H090224-A	Highway	Regional Impact	R-3407A	NC-33	US 64 in Tarboro	NC 42 at Scott'S Crossroads	Widen to Multi-Lanes	1 - Widen Existing Roadway	04, ,	Upper Coastal Plain RPO, ,	Edgecombe, , ,	10.92	7.28	\$32,069,000.00
H090224-B	Highway	Regional Impact	R-3407B	NC-33	NC 42 at Scott'S Crossroads	NC 222 at Belvoir Crossroads	Widen to Multi-Lanes	1 - Widen Existing Roadway	02, 04,	Mid-East RPO, Upper Coastal Plain RPO,	Pitt, Edgecombe, ,	12.81	13.55	\$43,200,000.00
H090346-C	Highway	Regional Impact	U-2561C	NC-43	SR 1613 (Woodruff Avenue)	I-95	SR 1613 (Country Club Road) to I-95. Widen to Multi-Lanes with Curb and Gutter. Section C: SR 1613 (Woodruff Avenue) to I-95.	1 - Widen Existing Roadway	04, ,	Upper Coastal Plain RPO, ,	Nash, , ,	16.64	12.70	\$18,584,000.00
H090417	Highway	Regional Impact	U-3464	US-301 , NC-96	NC 96	SR 1007 (Brogden Road)	NC 96 to SR 1007 (Brogden Road). Widen to Multi-Lanes.	1 - Widen Existing Roadway	04, ,	Upper Coastal Plain RPO, ,	Johnston, , ,	28.01	22.66	\$31,956,000.00
H090470	Highway	Regional Impact	U-4424	NC-111 Wilson Street	US 64 Alternate (Western Boulevard)	NC 122 (Mcnaair Road)	Widen to Three Lanes	1 - Widen Existing Roadway	04, ,	Upper Coastal Plain RPO, ,	Edgecombe, , ,	5.32	3.54	\$9,900,000.00

UCPRPO STI P4.0 REGIONAL Highway Projects List - Page 2 of 2

version 9/22/15

SPOT ID	Mode	Project Category	TIP#	Route / Facility Name	From / Cross Street	To	Description	Specific Improvement Type	All Divisions	All MPOs/RPOs	All Counties	P3 Regsion Score	P3 Division Score	Cost
H111266	Highway	Regional Impact		US-264	US 264	US 264 Alt./NC 42/ Ward Blvd.	Upgrading US 264 Alt. from Airport Blvd. (SR 1320) to US 264 Alt./NC 42/Ward Blvd. (SR 1516) to a Four-Lane Divided Boulevard with a 23 Foot Raised Landscaped Median, Sidewalks, and Wide Outside Lanes with Accommodations For Bikes. the Project Proposal For US264Alt. from US 264 Bypass to Airport Blvd. (SR 1320) includes Measure to Limit Access, Such As a Superstreet Design with Single Phased Lights For Protected Left Turns, Right-ins, Right-Outs, and Limited Driveways.	4 - Upgrade Arterial to Superstreet	04, ,	Upper Coastal Plain RPO, ,	Wilson, , ,	15.70	10.97	\$18,126,000.00
H111268	Highway	Regional Impact		NC-58	SR 1320 (Airport Blvd)	NC 42/Ward Blvd. (SR 1516)	Upgrading NC 58 Between Airport Blvd. (SR 1320) and NC 42/Ward Blvd. (SR 1516) to a Four-Lane Divided Boulevard with a Raised 23 - Foot Median with Bicycle and Pedestrian Lanes, and Curb and Gutter.	11 - Access Management	04, ,	Upper Coastal Plain RPO, ,	Wilson, , ,	11.36	7.55	\$18,126,000.00
H111270	Highway	Regional Impact		NC-58	NC 42/Ward Blvd. (SR 1516)	Forest Hills Rd. (SR 1165)	Upgrading NC 58 Between NC 42/Ward Blvd. (SR 1516) and Forest Hills Rd. (SR 1165) to a Five-Lane Facility with Sidewalks and to Provide Accommodations For Bike to Correspond to Proposed Bicycle and Pedestrian Improvements.	1 - Widen Existing Roadway	04, ,	Upper Coastal Plain RPO, ,	Wilson, , ,	15.14	10.08	\$1,003,000.00
H111275	Highway	Regional Impact		NC-42	US 264/ I-795	Forest Hills Rd. (SR 1165)	Upgrade This Corridor to a Four-Lane Divided Boulevard with a Raised 23-Foot Median with Bicycle and Pedestrian Lanes, and Curb and Gutter. Realignment Is Proposed, As Part of This Project at NC 42/ Old Raleigh Rd. (SR 1136) and Airport Blvd. (SR 1158) Due to the Proximity of This Intersection to Several Schools in the Area.	11 - Access Management	04, ,	Upper Coastal Plain RPO, ,	Wilson, , ,	14.74	11.49	\$14,578,000.00
H111279	Highway	Regional Impact		US-70	US 301	I-95	Provide a 4-Lane Divided Cross Section For This Facility. the Addition of a Median Will Allow For Better Access Control, thereby Providing Higher Mobility For the Facility.	11 - Access Management	04, ,	Upper Coastal Plain RPO, ,	Johnston, , ,	7.29	4.85	\$8,775,000.00
H111281	Highway	Regional Impact		US-301	US 264 Alt - MLK Parkway	Lipscomb Rd	Upgrade This Facility to a Four-Lane Divided Boulevard with a 23-Foot Raised Landscaped Median, Sidewalks, and Wide Outside Lanes with Accommodations For Bikes.	11 - Access Management	04, ,	Upper Coastal Plain RPO, ,	Wilson, , ,	13.92	10.11	\$53,507,000.00
H111282	Highway	Regional Impact		- Wilson Signal System	Wilson City Limits	Wilson City Limits	Construct Citywide Signal System in City of Wilson	13 - Citywide Signal System	04, ,	Upper Coastal Plain RPO, ,	Wilson, , ,	12.55	8.20	\$5,000,000.00
H140389	Highway	Regional Impact	U-5726	US-301 , NC-96 , NC-39	Booker Dairy Rd	Ricks Rd	This road is currently nearing capacity. The addition of a median will allow for better controlled access which will provide more mobility. Converting the road to 4 lanes with median and sidewalks will also provide safe routes for pedestrians that currently are creating trails along side the road.	4 - Upgrade Arterial to Superstreet	04, ,	Upper Coastal Plain RPO, ,	Johnston, , ,	23.69	16.34	\$13,317,000.00
H140979	Highway	Regional Impact		NC-242	US 301	I-40	Widen to 4 lane highway with median and sidewalks (4E Section). Provide a four lane divided cross section for NC 242 North from its junction with US 301 Hwy to its intersection with Interstate 40. The addition of a median will allow for better controlled access which will provide more mobility as the corridor develops in the near future. Recent development and proposed new development in the near future means an increase in AADT thereby creating the need for controlled access for safer mobility.	1 - Widen Existing Roadway	04, ,	Upper Coastal Plain RPO, ,	Johnston, , ,	22.54	18.36	\$23,603,000.00
H141828	Highway	Regional Impact		NC-42	SR 1003 (Buffalo Road)	CAMPO/Upper Coastal Plain RPO Boundary at the Wilson County Line	Modernize roadway and operational improvements including widening lanes, improving shoulders, passing lanes, turning lanes, and intersection improvements. (Moving Ahead Project)	16 - Modernize Roadway	04, ,	Capital Area MPO, Upper Coastal Plain RPO,	Johnston, , ,	17.17	13.11	\$12,295,000.00
H150462	Highway	Regional Impact		US 301	Black Creek Rd	Lipscomb Rd	Upgrade This Facility to a Four-Lane Divided Boulevard with a 23-Foot Raised Landscaped Median, Sidewalks, and Wide Outside Lanes with Accommodations For Bikes.	11 - Access Management	04, ,	Upper Coastal Plain RPO, ,	Wilson, , ,			\$4,752,000.00
H150649	Highway	Regional Impact		NC-210	SR 1162 (Black Creek Road)		Add turn lanes on NC 210 and realign the intersection of SR 1162 (Black Creek Rd)	10 - Improve Intersection	04, ,	Upper Coastal Plain RPO, ,	Johnston, , ,	20.10	16.73	\$465,000.00

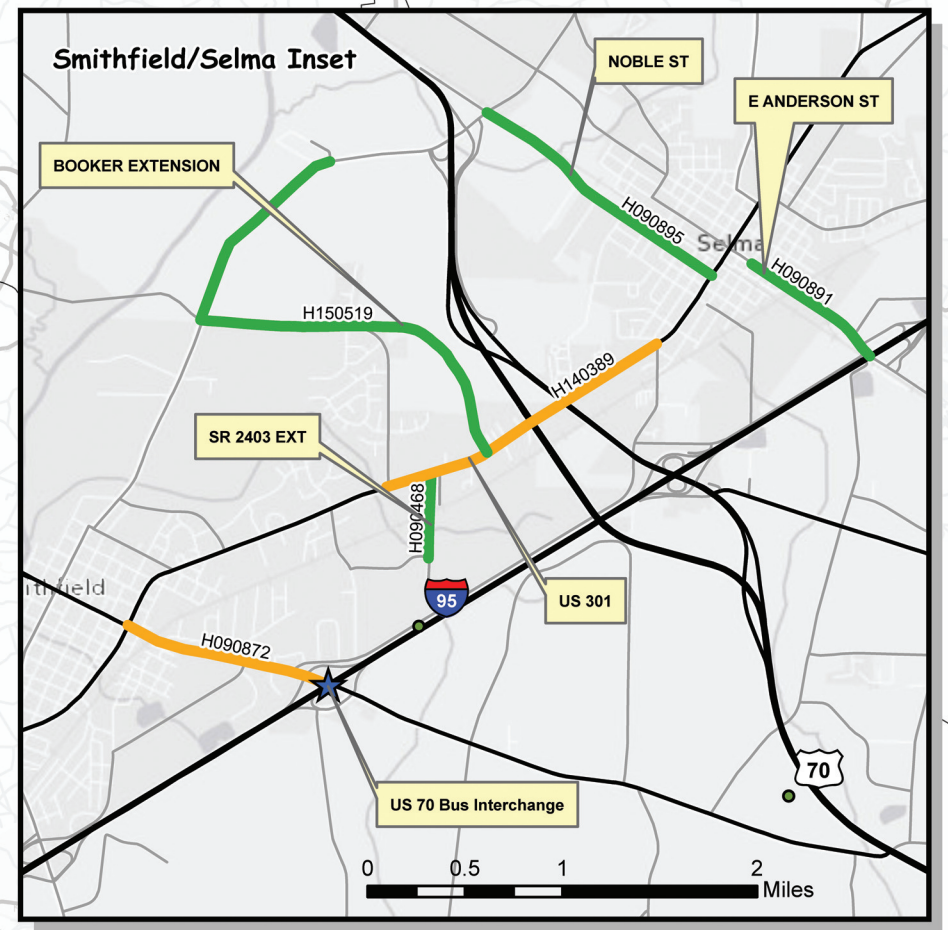
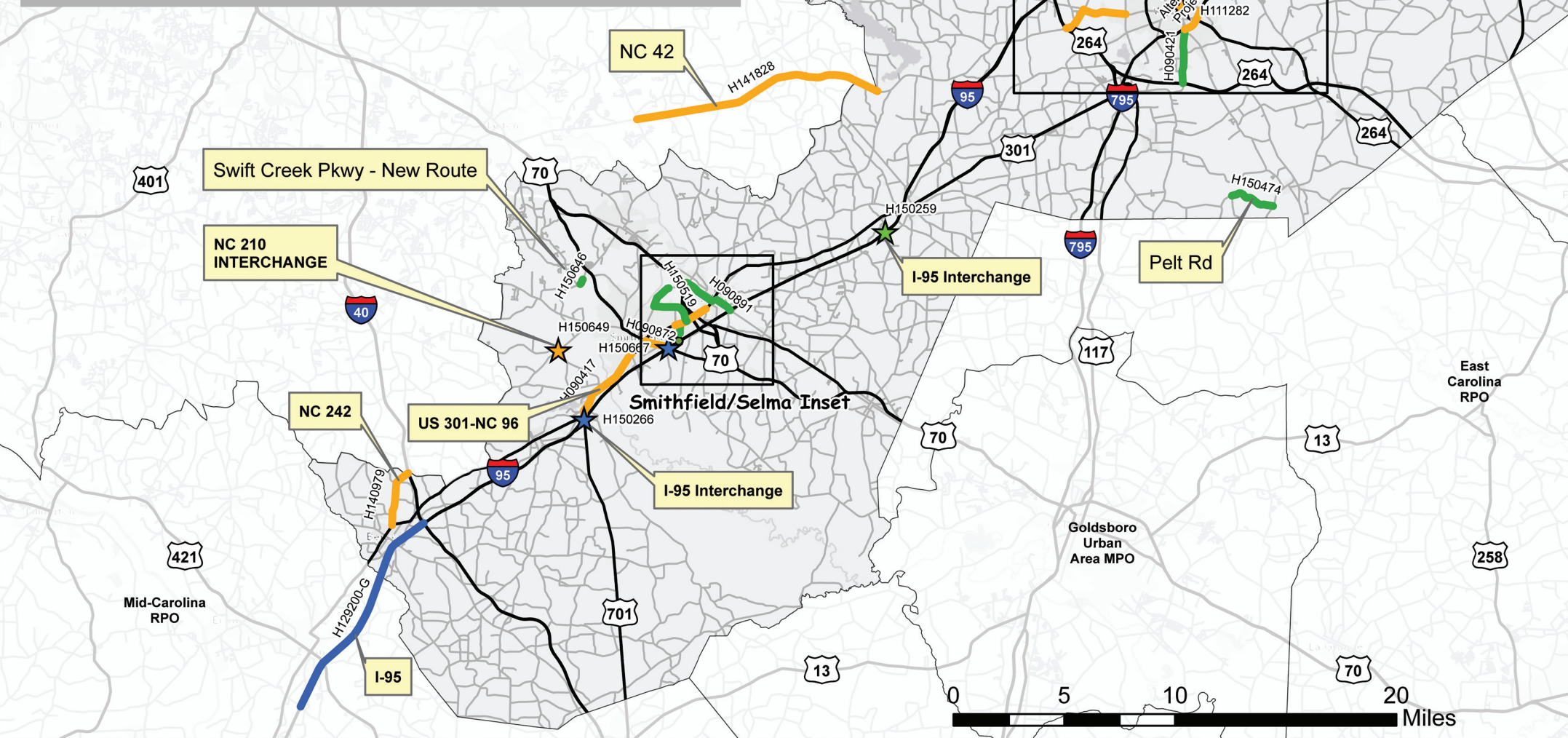
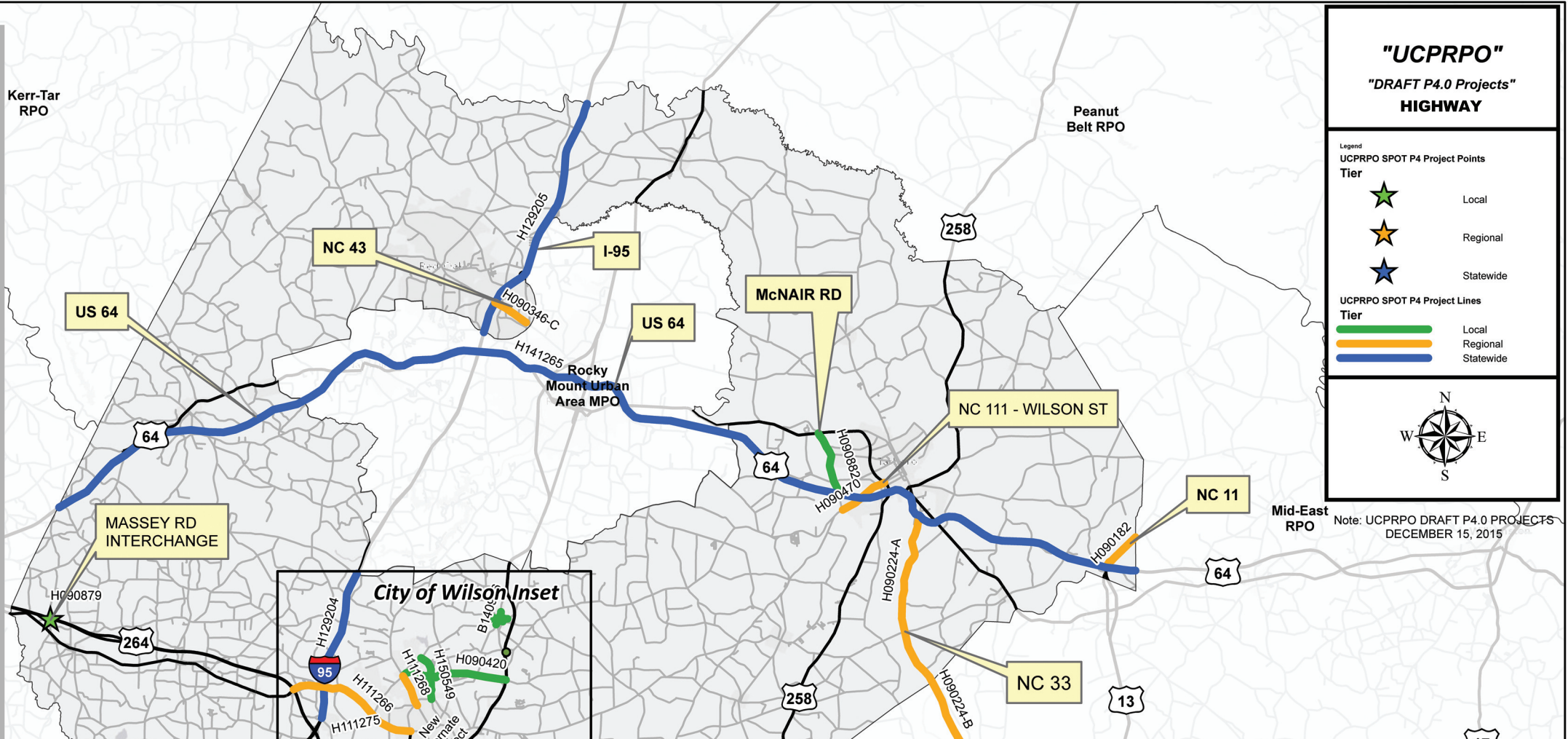
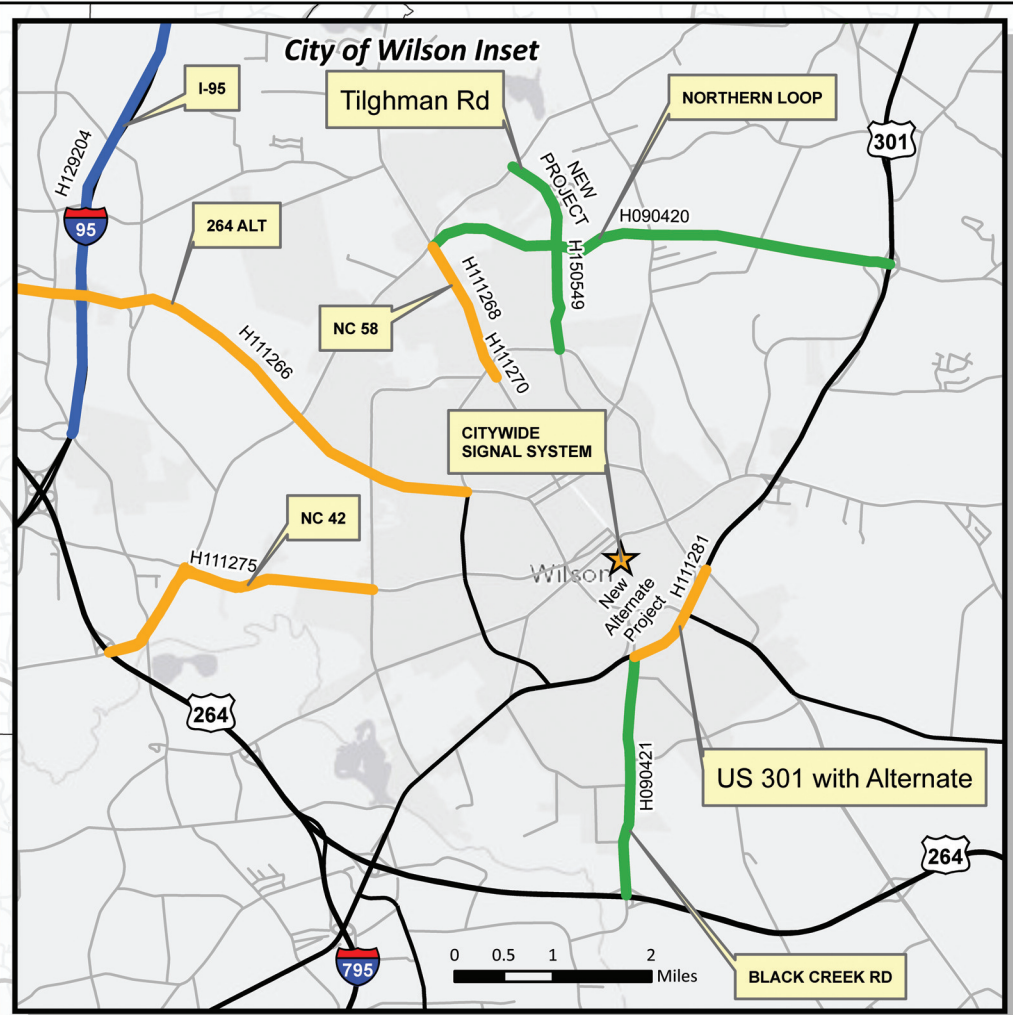
UCPRPO STI P4.0 DIVISIONAL Highway Projects List

version 9/22/15

SPOT ID	Mode	Project Category	TIP#	Route / Facility Name	From / Cross Street	To	Description	Specific Improvement Type	All Divisions	All MPOs/RPOs	All Counties	P3 Region Score	P3 Division Score	Cost
H090421	Highway	Division Needs	U-3471	SR-1606 Black Creek Road	US 264 Bypass	US 301/264 Alternate (Ward Boulevard)	US 264 Bypass to US 301/264 Alternate (Ward Boulevard). Widen to Multi-Lanes.	1 - Widen Existing Roadway	04, ,	Upper Coastal Plain RPO, ,	Wilson, , ,	N/A	9.67	\$18,080,000.00
H090468	Highway	Division Needs	U-4419	- New Route - SR 2403 (Component Drive) Extension	Peeden Street	US 301 (Bright Leaf Boulevard)	Peeden Street to US 301 (Bright Leaf Boulevard). Construct Two Lanes on Multi-Lane Right of Way, New Location.	5 - Construct Roadway on New Location	04, ,	Upper Coastal Plain RPO, ,	Johnston, , ,	N/A	5.51	\$9,680,000.00
H090879	Highway	Division Needs		SR-1124 Massey Road	US 264		interchange Development at US 264 and Massey Road in Nash County	9 - Convert Grade Separation to Interchange	04, ,	Upper Coastal Plain RPO, ,	Nash, , ,	N/A	3.42	\$11,190,000.00
H090882	Highway	Division Needs		SR-1207 McNair Road	US 64	US 64 Alternate	Widen McNair Road to Three (3) Lanes from US64 to US 64 Alternate in Edgecombe County.	1 - Widen Existing Roadway	04, ,	Upper Coastal Plain RPO, ,	Edgecombe, , ,	N/A	6.90	\$16,077,000.00
H090891	Highway	Division Needs		SR-1927 East Anderson Street	Webb Road	I-95	Widen to Three (3) Lanes from I-95 to Webb Street in Johnston County	1 - Widen Existing Roadway	04, ,	Upper Coastal Plain RPO, ,	Johnston, , ,	N/A	7.18	\$5,234,000.00
H090895	Highway	Division Needs		SR-1900 Noble Street	SR 1003 (Buffalo Road)	US 301	Expand to Three(3) Lanes from SR 1003 to US 301	1 - Widen Existing Roadway	04, ,	Upper Coastal Plain RPO, ,	Johnston, , ,	N/A	11.81	\$8,609,000.00
H150474	Highway	Division Needs		Pelt Rd - SR 1632	NC 222	Saint James Church Rd - SR 1631	Raise section of highway out of flood way to help prevent flooding.	11 - Access Management	04,,	Upper Coastal Plain RPO, ,	Wilson, , ,			\$750,000.00
H150459	Highway	Division Needs		SR-1323 - Tilghman Rd	Ward Blvd	SR-1332 - Lake Wilson Rd	Widen from two 10' lanes to a two 14' lane facility with 11' trun lane, curb and gutter, and 2' pafed shoulders with bike lanes and sidewalks. (Cross Section 3B)	1 - Widen Existing Roadway	04, ,	Upper Coastal Plain RPO, ,	Wilson, , ,			\$17,551,000.00
H150636	Highway	Division Needs	U-3470	- New Route - Northern Loop	NC 58 (Nash Street)	US 301 interchange at SR 1436 (Rosebud Church Road)	NC 58 (Nash Street) to US 301 interchange at SR 1426 (Rosebud Church Road). Multi-Lanes on New Location.	5 - Construct Roadway on New Location	04, ,	Upper Coastal Plain RPO, ,	Wilson, , ,	N/A	7.25	\$66,433,000.00
H150646	Highway	Division Needs		SR-1501 - Swift Creek Parkway Improvements	South end entrance of Johnston County airport	North end entrance of Johnston County airport	Add turning lanes into the Johnston County airport and into the existing Industrial park. Approximately 2,000 lf of raod widening to add a central turn lane to 2 aiport driveways and the neighboring industrial park.	1 - Widen Existing Roadway	04, ,	Upper Coastal Plain RPO, ,	Johnston, , ,			\$990,000.00
H150661	Highway	Division Needs		New Route - Proposed Service Road	US 70 - Mallard Rd	Yleverton Grove Rd	Add new service road parallel to I-95. Approximately 1 mile service road to aid in economic development.	5 - Construct Roadway on New Location	04, ,	Upper Coastal Plain RPO, ,	Johnston, , ,			\$6,928,000.00
H140772	Highway	Division Needs		East Railroad St	Tobacco St	Rock Quarry Rd	Extend Roadway on New Location (Note: Only .32% within Upper Coastal RPO boundary)	5 - Construct Roadway on New Location	04, ,	Rocky Mount MPO, Upper Coastal RPO	Wilson	n/a	n/a	\$3,317,000.00

UCPRPO STI P4.0 Non-Highway Projects List

SPOT ID	Mode	Project Category	TIP#	Route / Facility Name	From / Cross Street	To	Description	Specific Improvement Type	All Divisions	All MPOs/RPOs	All Counties	P3 Division Score	Cost
A130494	Aviation	Division Needs		ETC - Tarboro-Edgecombe Airport			Expand the Corporate Apron by 8,350 SF and construct a 70' X 80' Hangar. (includes Project Request Numbers: 2898)	2100 - Hangers and Economic Development	04, ,	Upper Coastal Plain RPO, ,	Edgecombe	3.56	\$513,000
A150740	Aviation	Division Needs		ETC - Tarboro-Edgecombe Airport			Fuel Farm - Partner Connect Project #3231		04, ,	Upper Coastal Plain RPO, ,	Edgecombe		\$470,000
A150741	Aviation	Division Needs		ETC - Tarboro-Edgecombe Airport			T-Hangars & Taxilane - Partner Connect Project #3431	2100 - Hangers and Economic Development	04, ,	Upper Coastal Plain RPO, ,	Edgecombe		\$550,000
A130498	Aviation	Division Needs		JNX - Johnston County Airport			The existing taxiway pavements will be approaching the end of their useful life and require pavement rehabilitation. Assumed design would include a 3" asphalt maintenance overlay. The taxiways will be widened to 50' at this time to conform to C- III standards. (includes Project Request Numbers: 2129)	1110 - Design	04, ,	Upper Coastal Plain RPO, ,	Johnston	8.95	\$3,240,000
A130499	Aviation	Division Needs		JNX - Johnston County Airport			This project provides for construction of Phase I of the new corporate area development. Phase I will include the construction of a new t-hangar area and construction of a new apron. Elements of construction will include clearing and grubbing, grading and drainage, paving, and erosion control measures. (includes Project Request Numbers: 2127)	1240 - Corporate and T-hanger Taxiways	04, ,	Upper Coastal Plain RPO, ,	Johnston	6.26	\$3,613,765
R150007	Rail Project	Statewide		Eastern NC Rail Improvement Project			Construct segments of double track, grade separations, and additional freight facility improvements to enhance freight rail capacity and service along the National Gateway Corridor, including, but not limited to improvements in the Upper Coastal Plain RPO.	Freight rail infrastructure improvement or construction	04, 06	Upper Coastal Plain RPO, ,	Johnston & Scotland		\$99,900,000
T130099	Transit	Division Needs		Johnston County fy16 expansion vehicle			JCATS currently operates a fleet of 31 vehicles. Due to increasing demand, our vehicles are wearing out at a faster rate than we are replacing them, and so, we have fallen behind the curve. We need to add 1 expansion vehicle to include 1 25' LTV.	Expansion-Demand Response	04,,	Upper Coastal Plain RPO, ,	Johnston	4.46	\$49,000
T130137	Transit	Division Needs		Wilson co fy16 vehicle expansion			Project #1 - Wilson County services the residents of Wilson as well those in the county. Wilson County operates 24 hours a day Monday through Friday with limited services on weekends. Wilson County provides transportation services for eight(8) service agencies within Wilson County.	Expansion-Demand Response	04,,	Upper Coastal Plain RPO, ,	Wilson	5.37	\$56,500
B140926	Bike/Ped	Division Needs		Elm City Sidewalk Project	Elementary School	Middle School	Construct sidewalks along Toisnot St, W Main St, and Branch St which connects to Elm City Elementary School and Elm City Middle School		04,,	Upper Coastal Plain RPO, ,	Wilson	13.5	\$115,000
B150570	Bike/Ped	Division Needs		Middlesex Sidewalk Project			Construct sidewalks from down town Middlesex Park to Middlesex Elementary School along W Hanes St.		04,,	Upper Coastal Plain RPO, ,	Nash		\$208,250



"UCPRPO"
"DRAFT P4.0 Projects"
HIGHWAY

Legend

UCPRPO SPOT P4 Project Points

Tier	Symbol	Category
Local	Green Star	Local
Regional	Yellow Star	Regional
Statewide	Blue Star	Statewide

UCPRPO SPOT P4 Project Lines

Tier	Color	Category
Local	Green	Local
Regional	Orange	Regional
Statewide	Blue	Statewide

North Arrow

Note: UCPRPO DRAFT P4.0 PROJECTS
 DECEMBER 15, 2015